
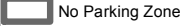
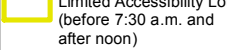


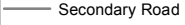


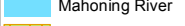

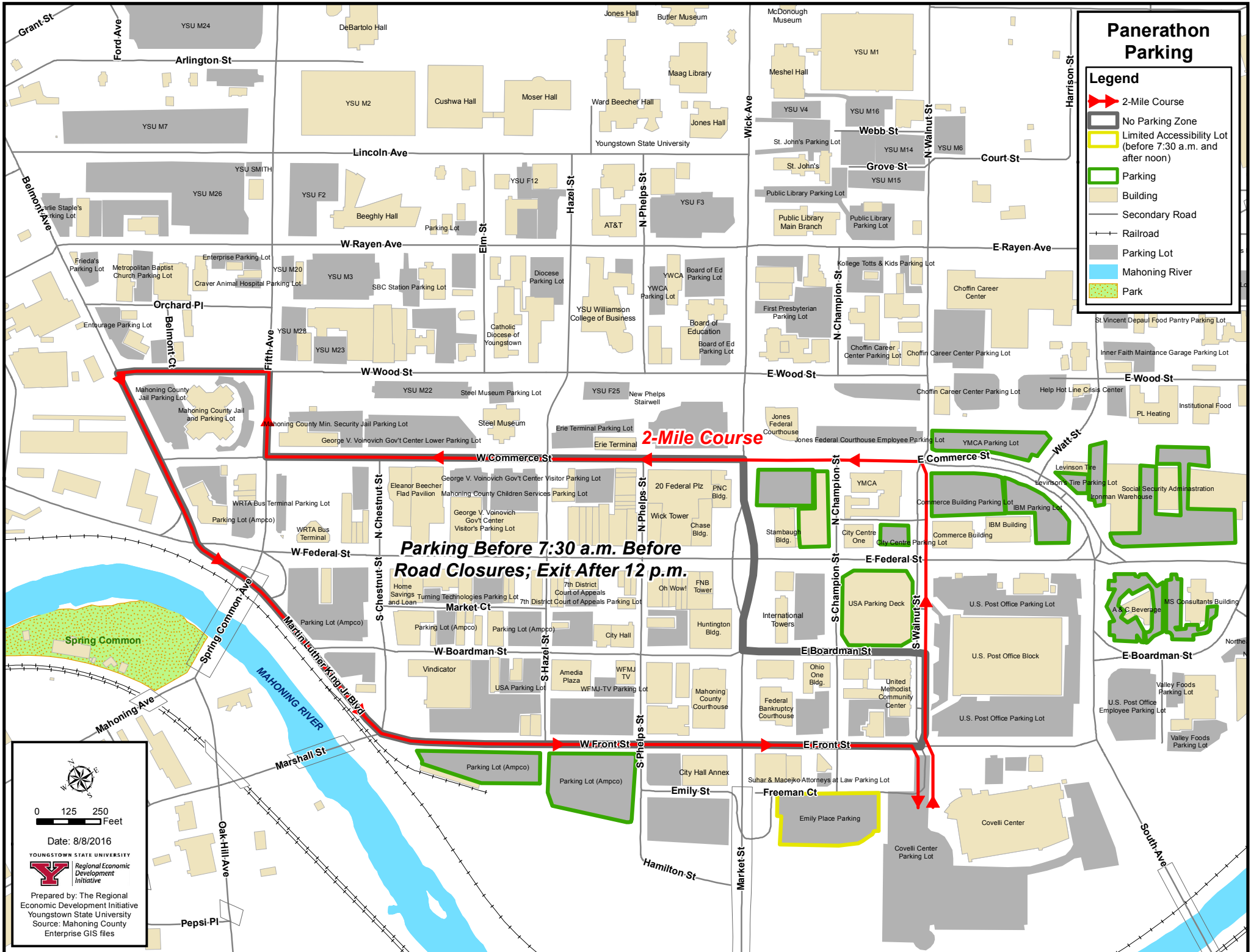


# Panerathon Parking

**Legend**

-  2-Mile Course
-  No Parking Zone
-  Limited Accessibility Lot (before 7:30 a.m. and after noon)
-  Parking
-  Building
-  Secondary Road
-  Railroad
-  Parking Lot
-  Mahoning River
-  Park



**Parking Before 7:30 a.m. Before Road Closures; Exit After 12 p.m.**



Date: 8/8/2016

YOUNGSTOWN STATE UNIVERSITY  
Regional Economic Development Initiative

Prepared by: The Regional Economic Development Initiative  
Youngstown State University  
Source: Mahoning County Enterprise GIS files